

## District Profiles

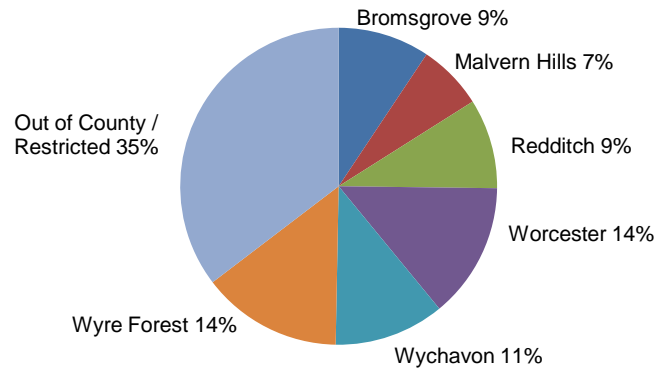
### Looked After Children

(Children who are in the care of the Local Authority and for whom the Council has corporate parent responsibility)

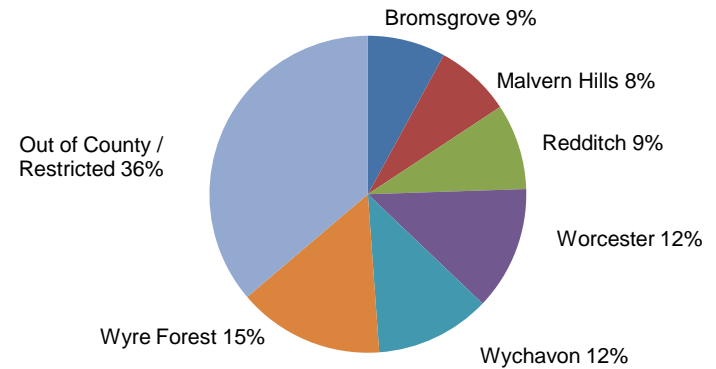
#### Looked After Children by District of Placement Postcode



#### Dec 2022

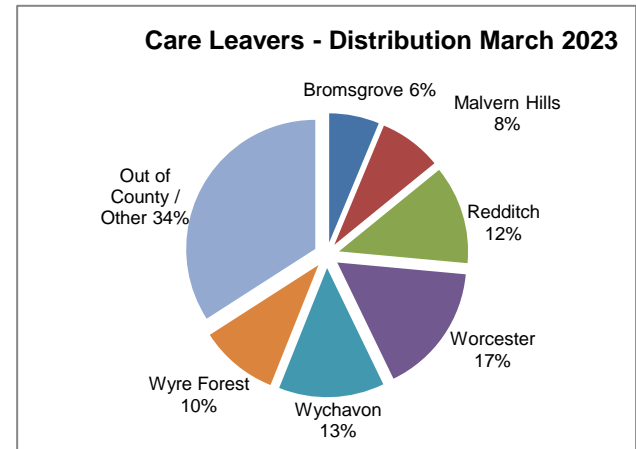
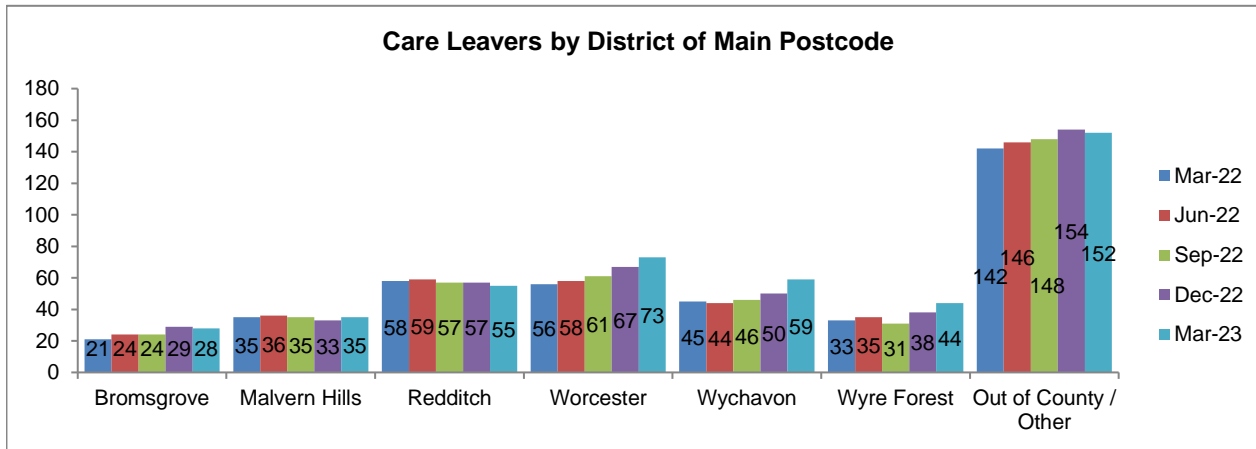


#### Mar 2023



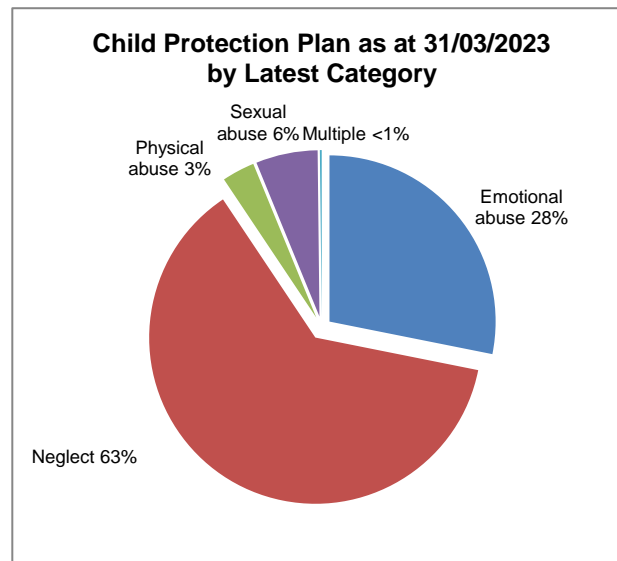

N.B. Numbers below 10 have been suppressed in charts

## Care Leavers



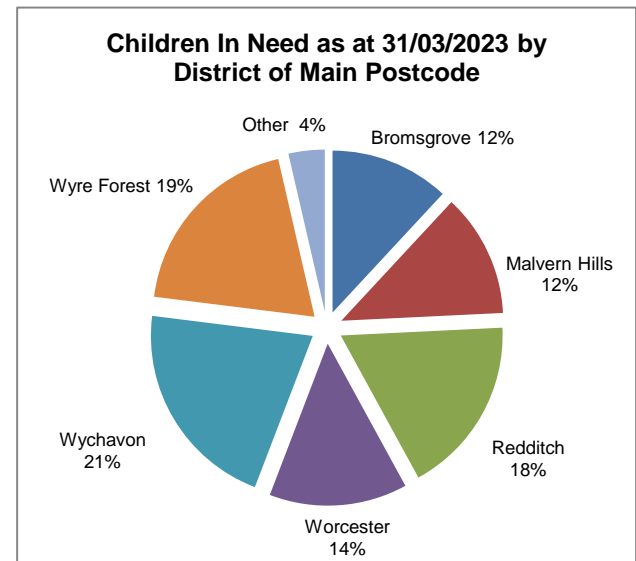
## Child Protection

(Children who meet the threshold for significant harm and are subject to a Child Protection Plan)

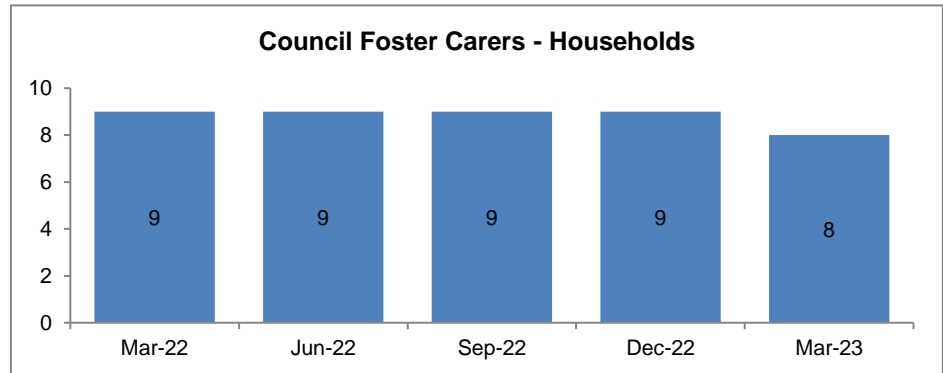
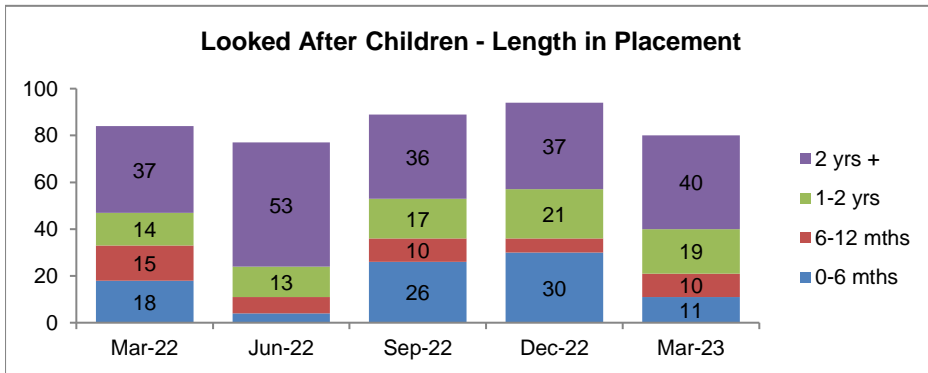
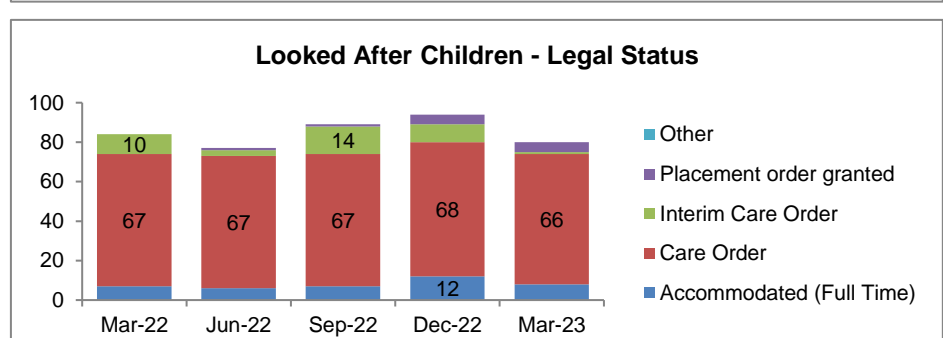
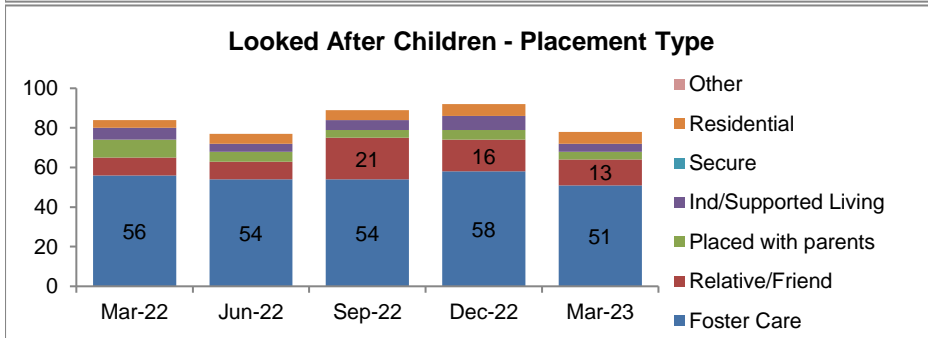
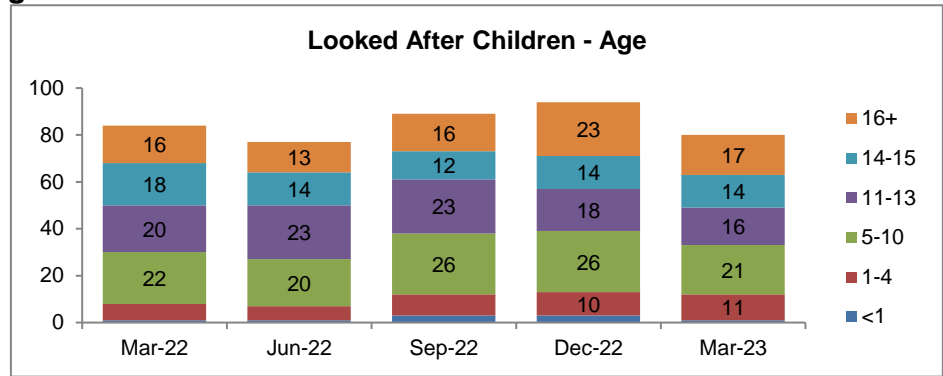
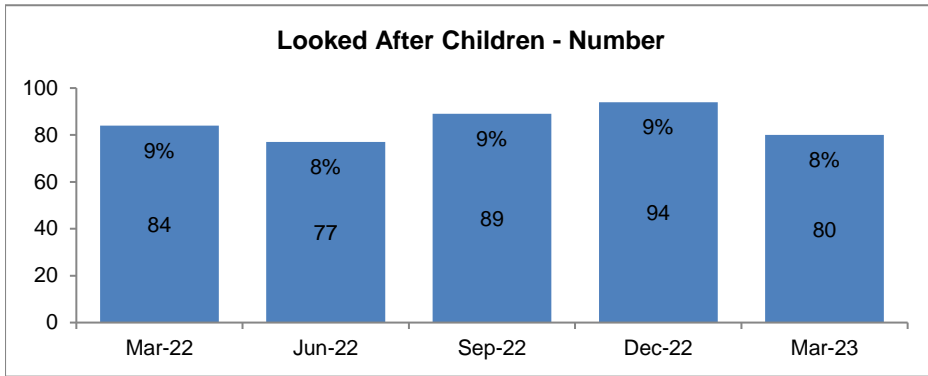


## Children in Need

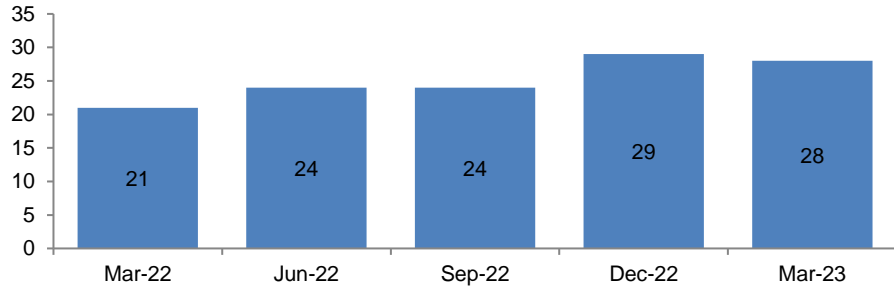
(Children who are open to Social Work intervention and are not Looked After or on a Child Protection Plan)



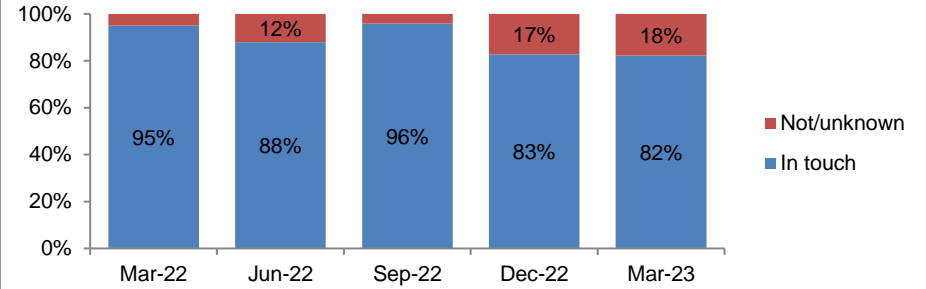
## Bromsgrove



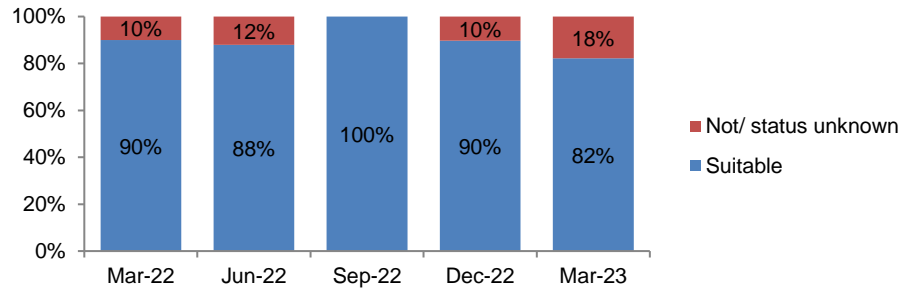
**Number of Care Leavers Open for Services**



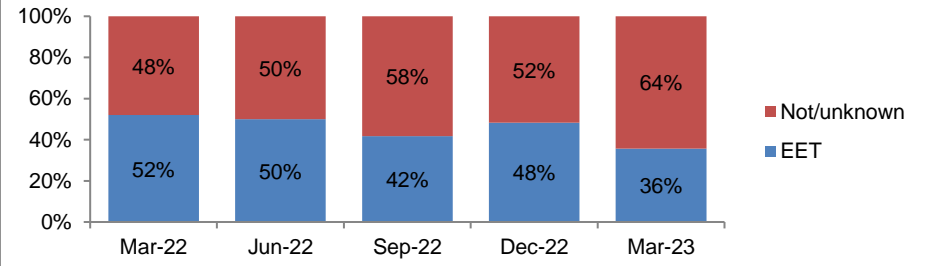
**Percentage of Care Leavers In Touch**



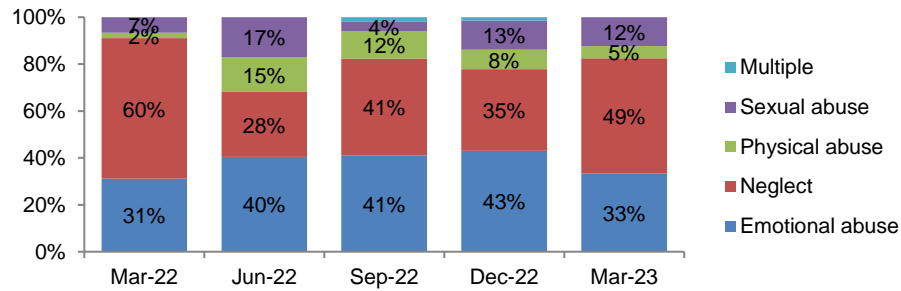
**Percentage of Care Leavers in Suitable Accommodation**



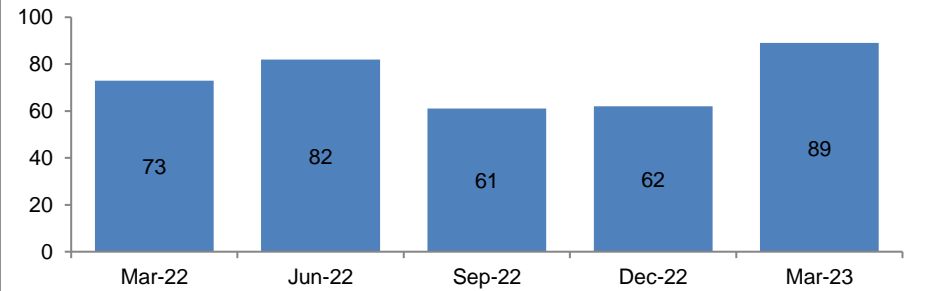
**Percentage of Care Leavers in Education/Employment/Training**



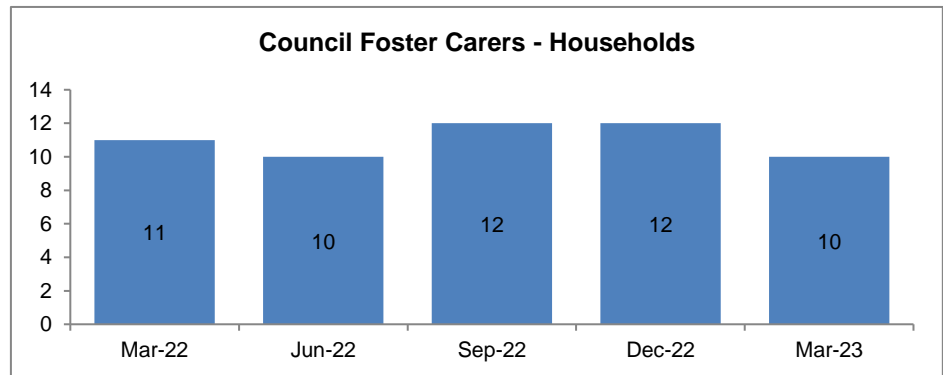
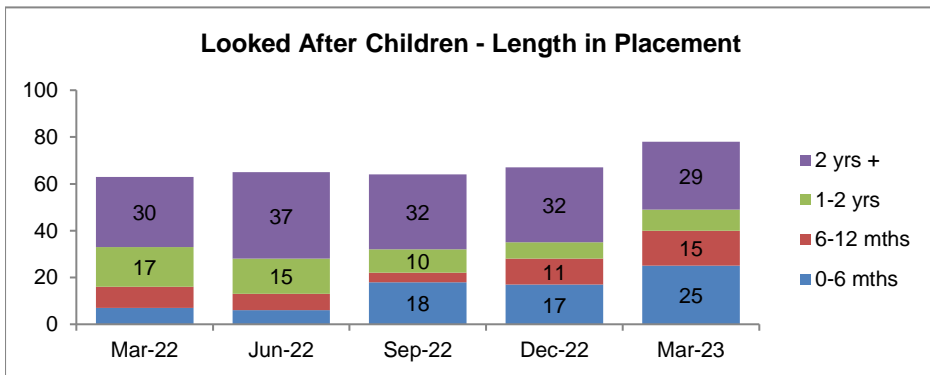
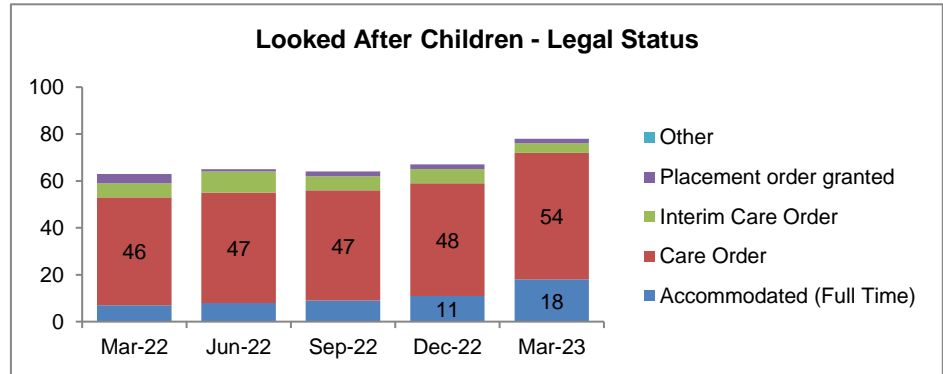
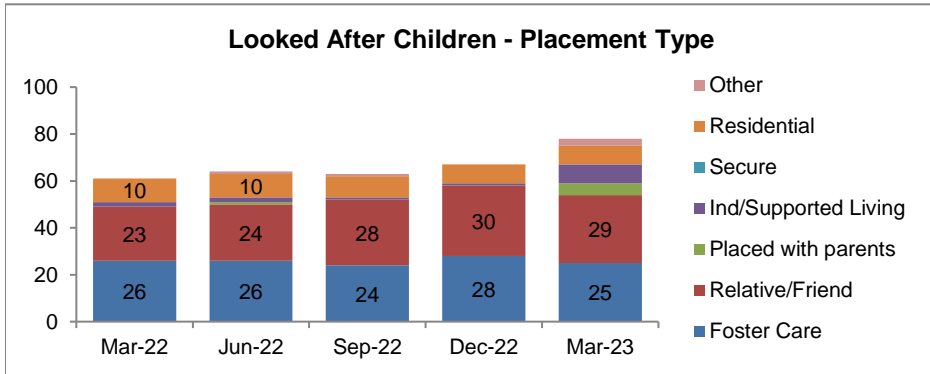
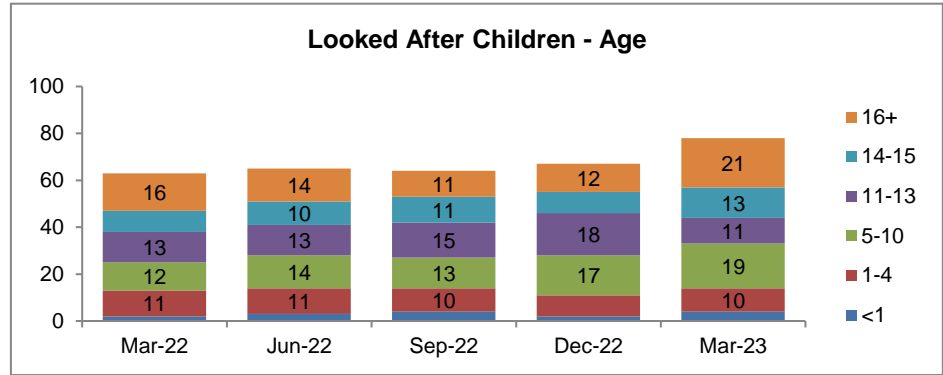
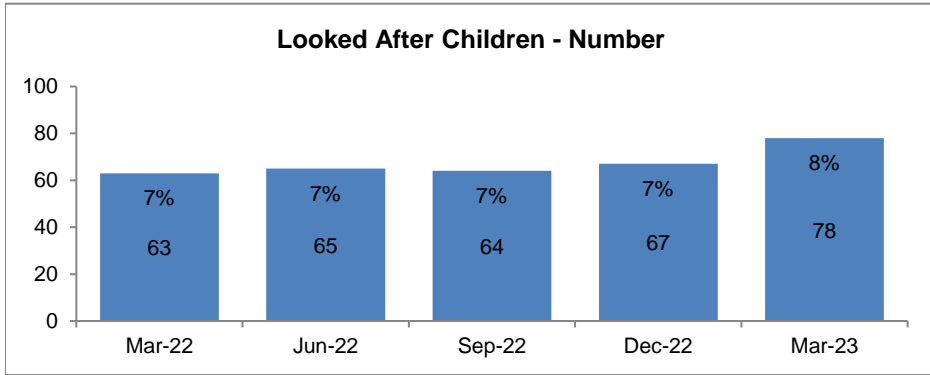
**Percentage of Child Protection Plans by Latest Category**



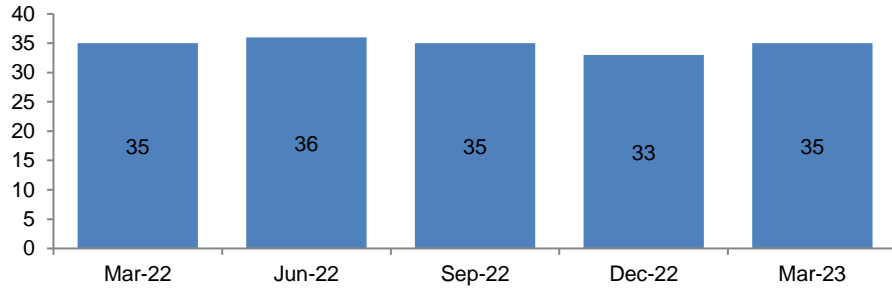
**Children In Need - Number**



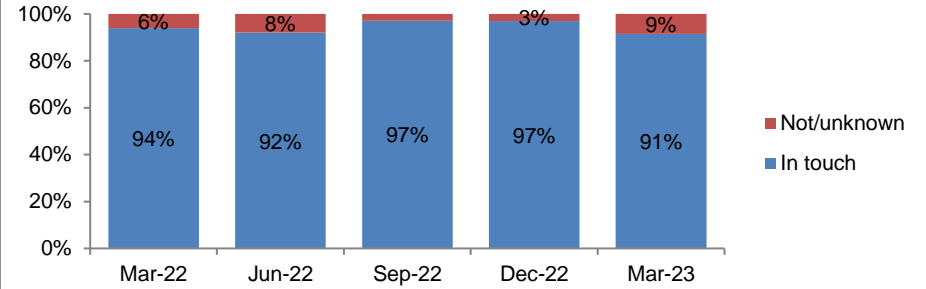
## Malvern



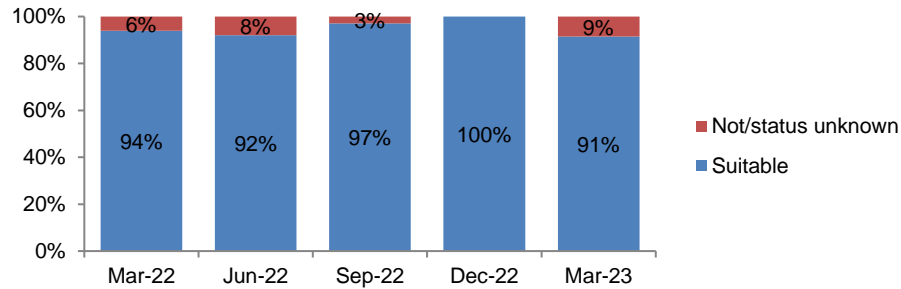
**Number of Care Leavers Open for Services**



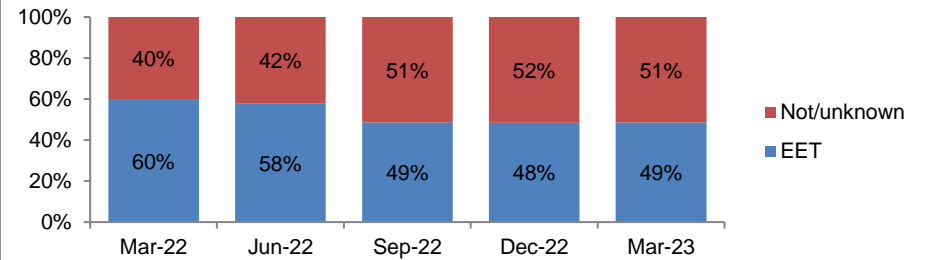
**Percentage of Care Leavers In Touch**



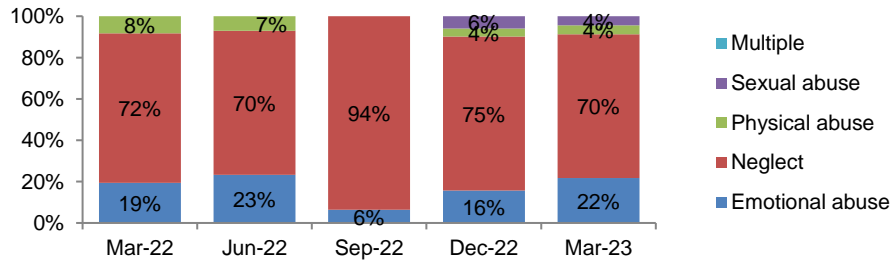
**Percentage of Care Leavers in Suitable Accommodation**



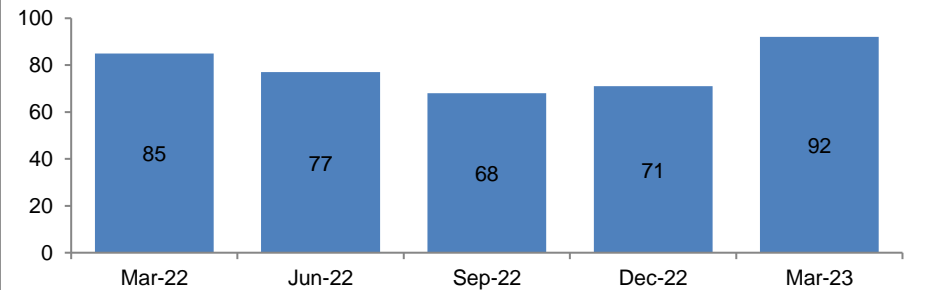
**Percentage of Care Leavers in Education/Employment/Training**



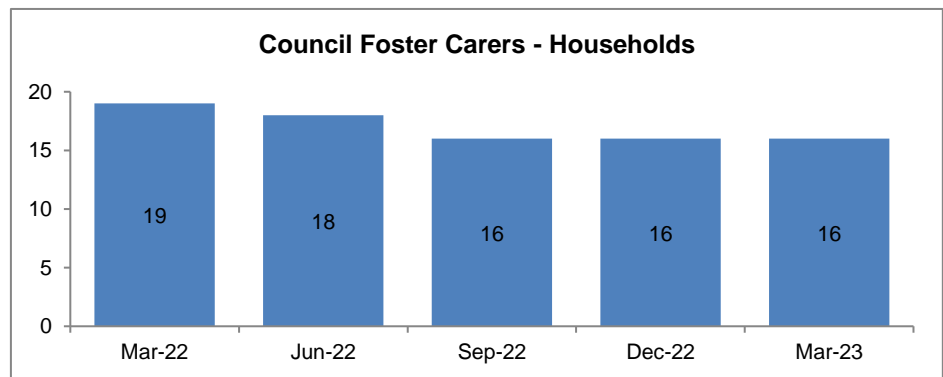
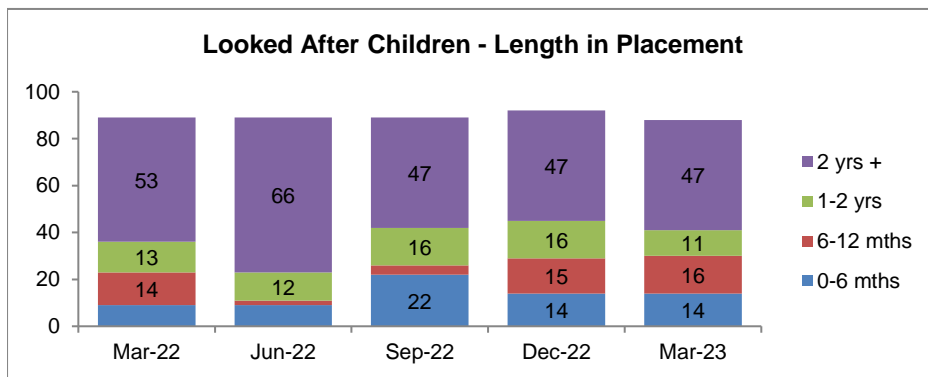
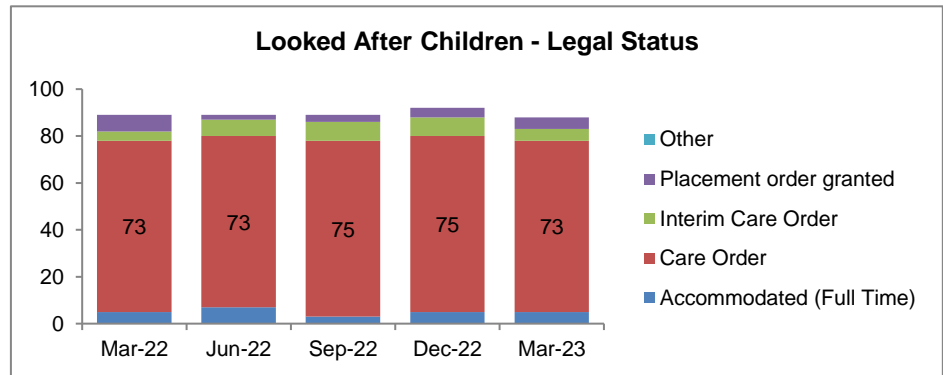
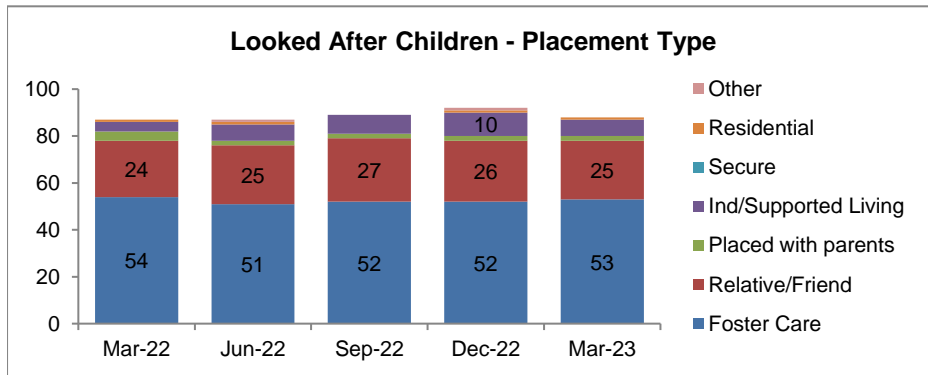
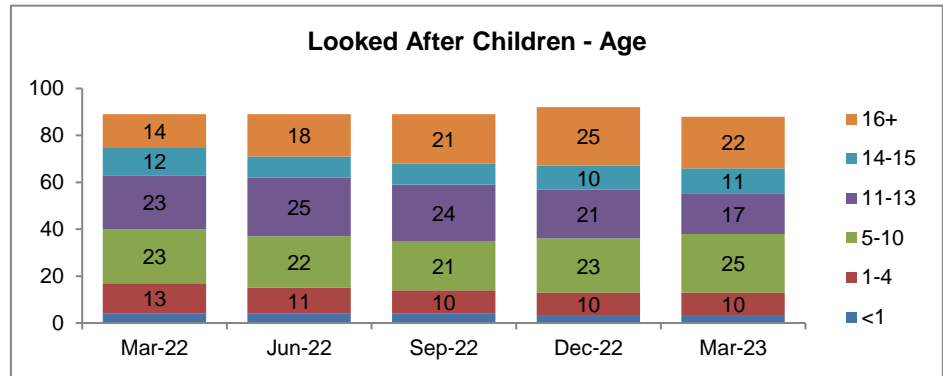
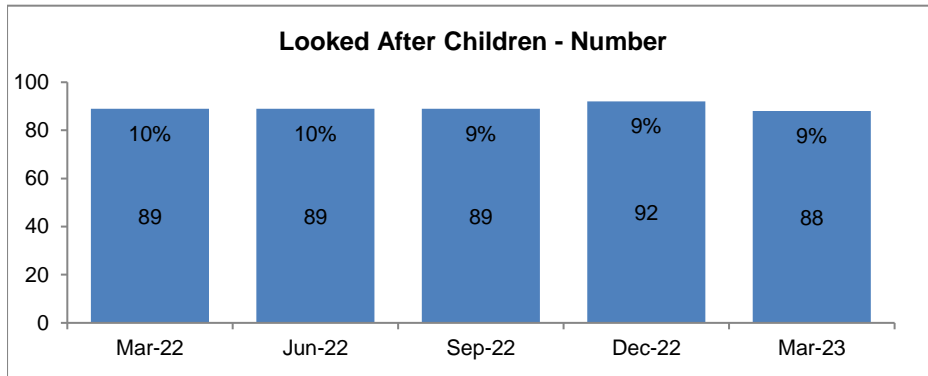
**Percentage of Child Protection Plans by Latest Category**



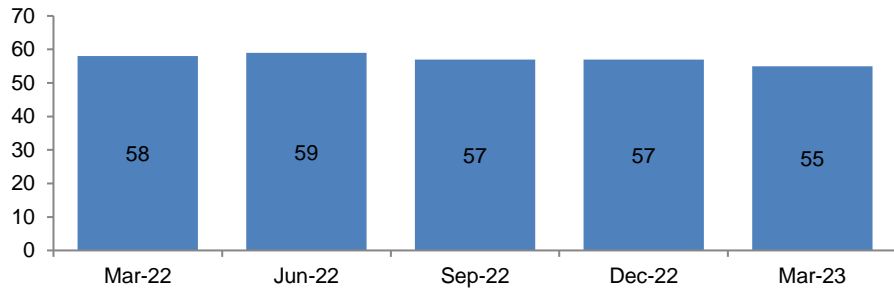
**Children In Need - Number**



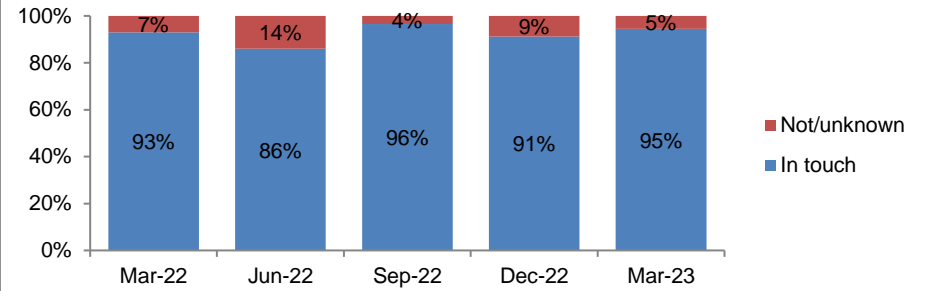
## Redditch



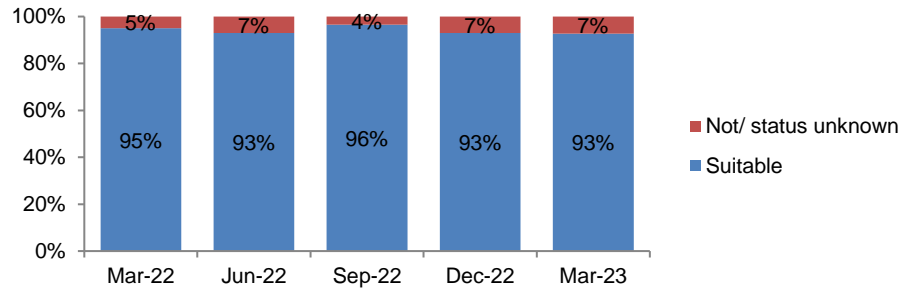
**Number of Care Leavers Open for Services**



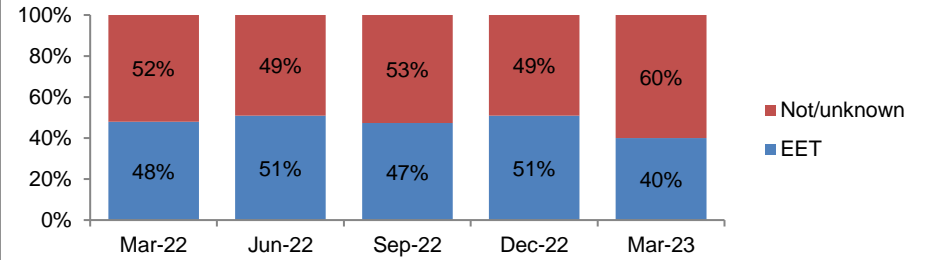
**Percentage of Care Leavers In Touch**



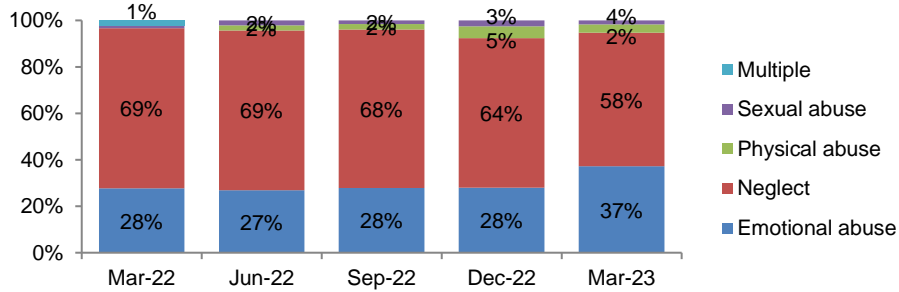
**Percentage of Care Leavers in Suitable Accommodation**



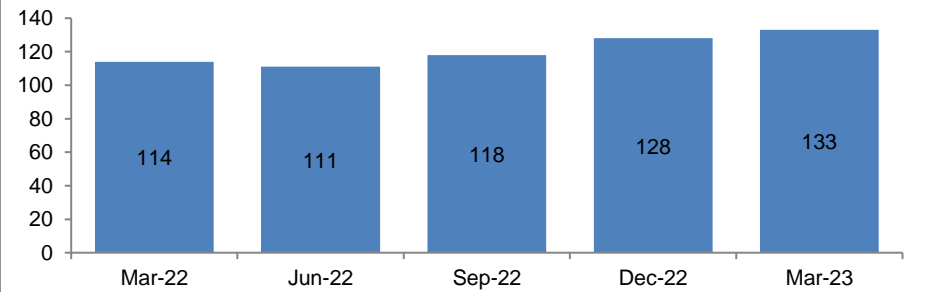
**Percentage of Care Leavers in Education/Employment/Training**



**Percentage of Child Protection Plans by Latest Category**

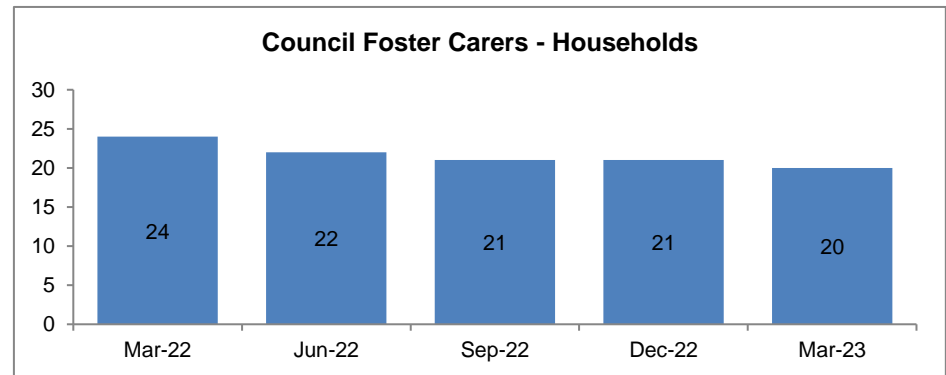
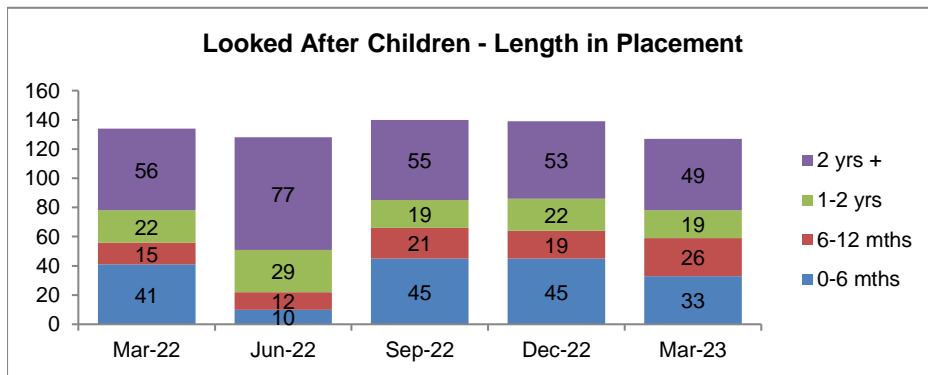
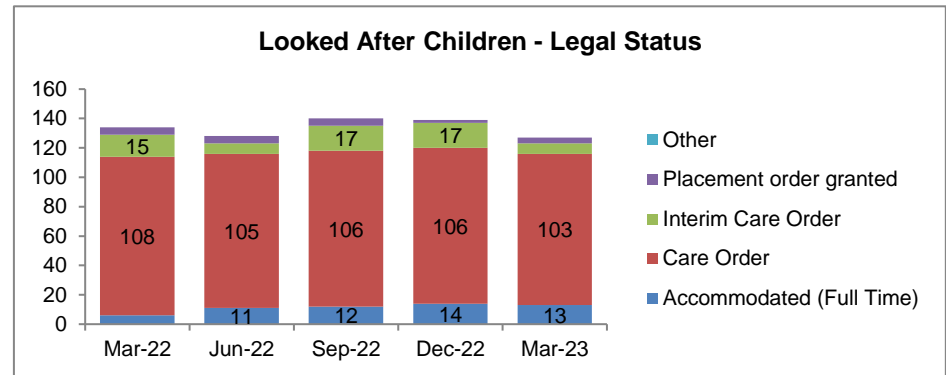
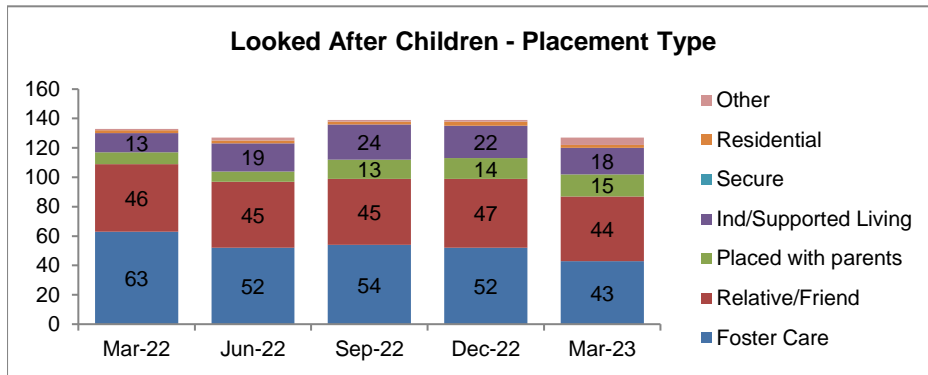
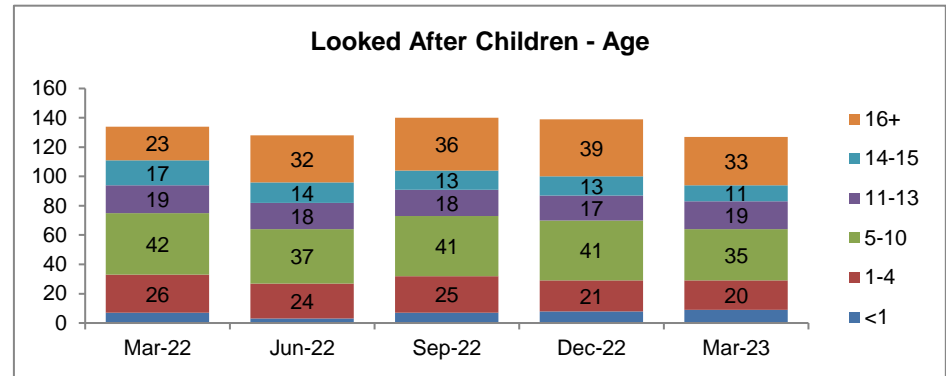
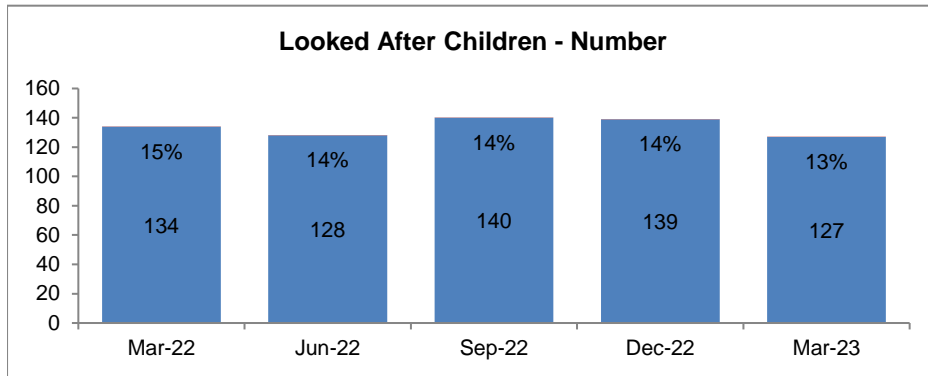


**Children In Need - Number**

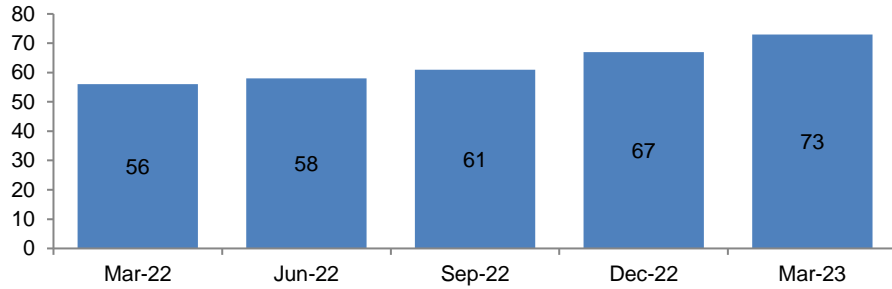




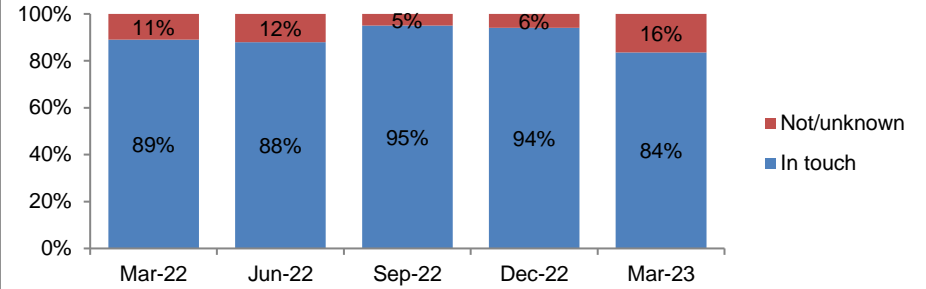
## Worcester



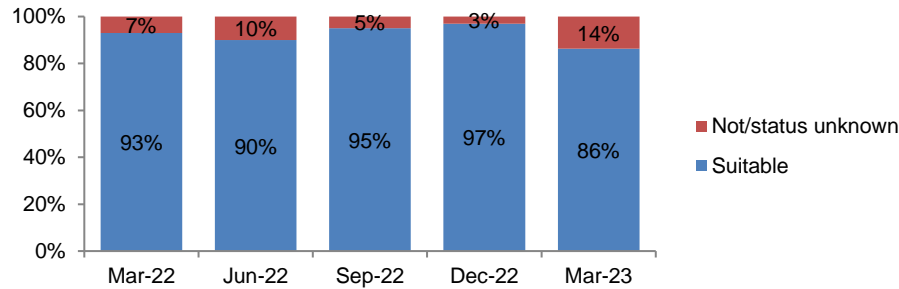
**Number of Care Leavers Open for Services**



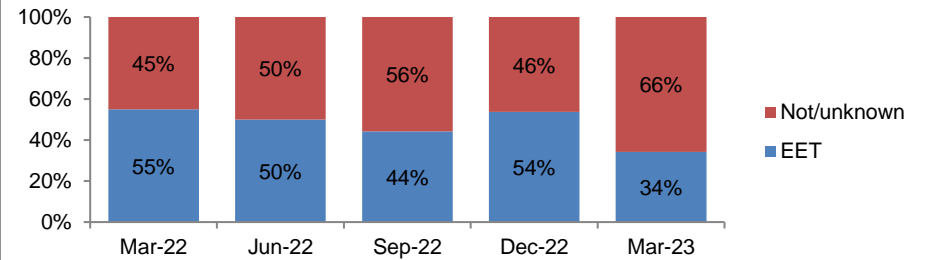
**Percentage of Care Leavers In Touch**



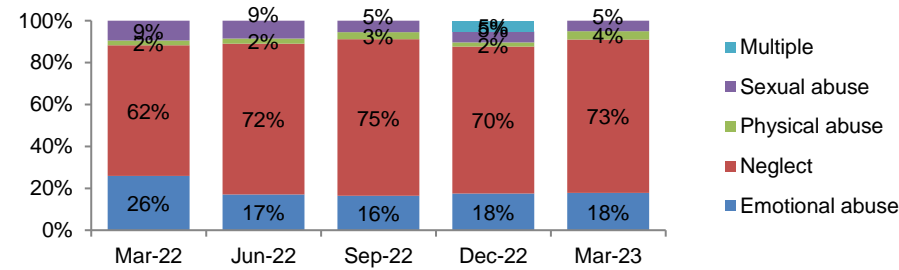
**Percentage of Care Leavers in Suitable Accommodation**



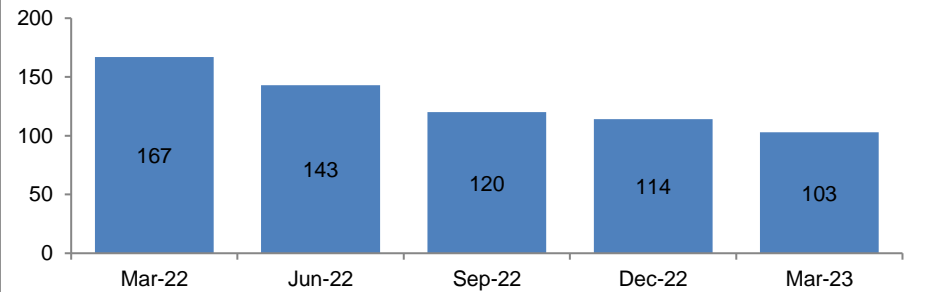
**Percentage of Care Leavers in Education/Employment/Training**



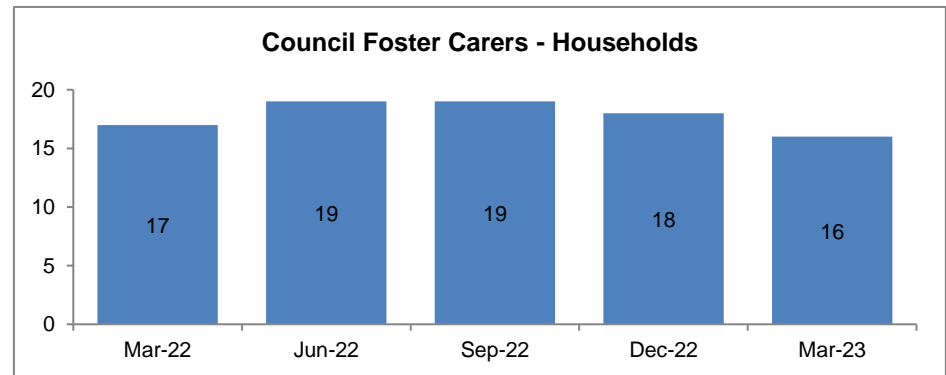
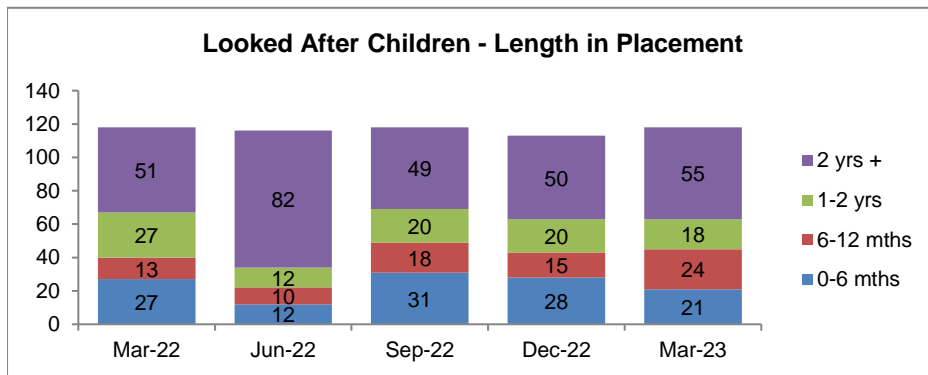
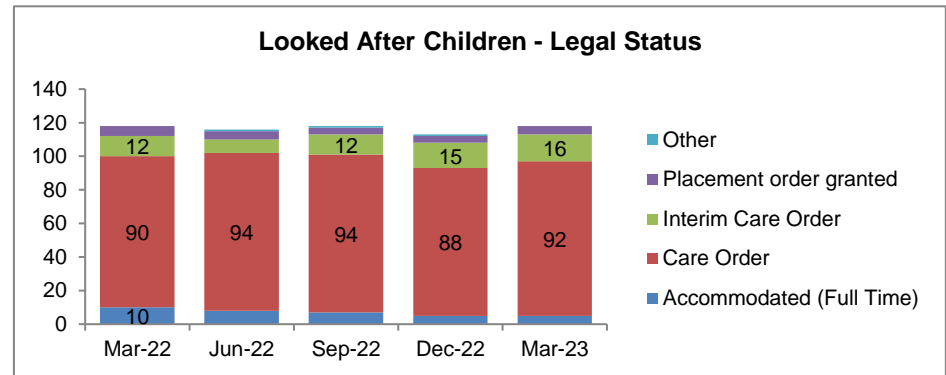
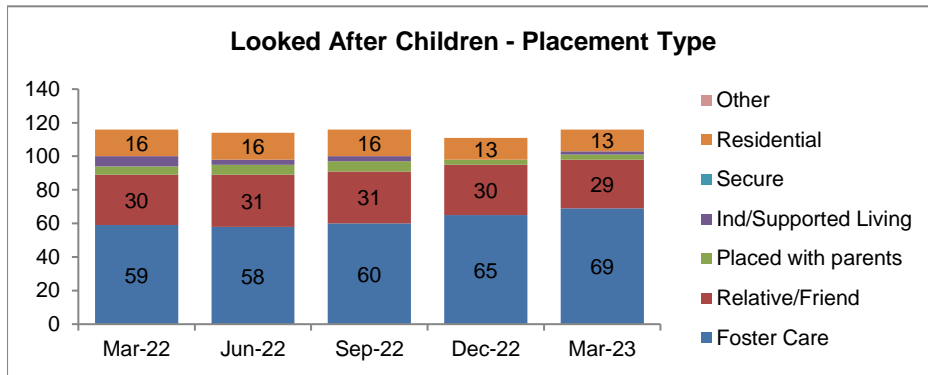
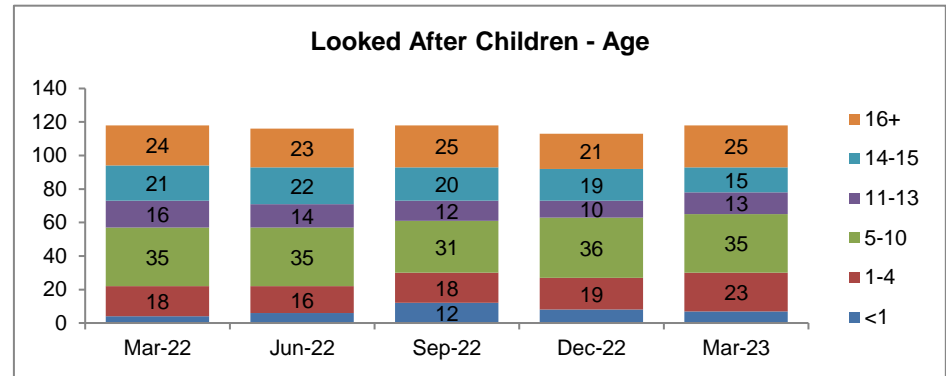
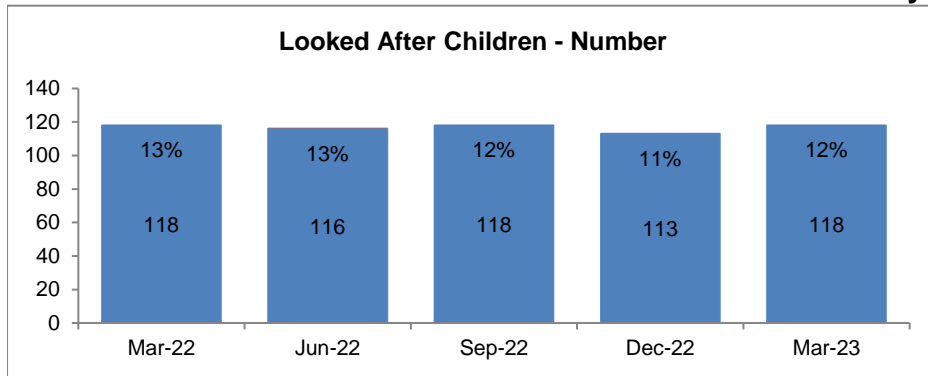
**Percentage of Child Protection Plans by Latest Category**



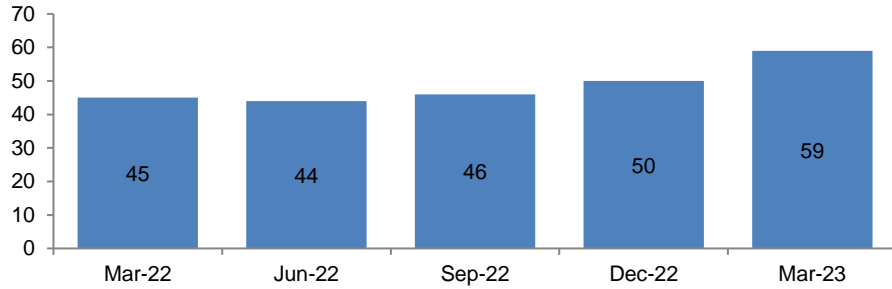
**Children In Need - Number**



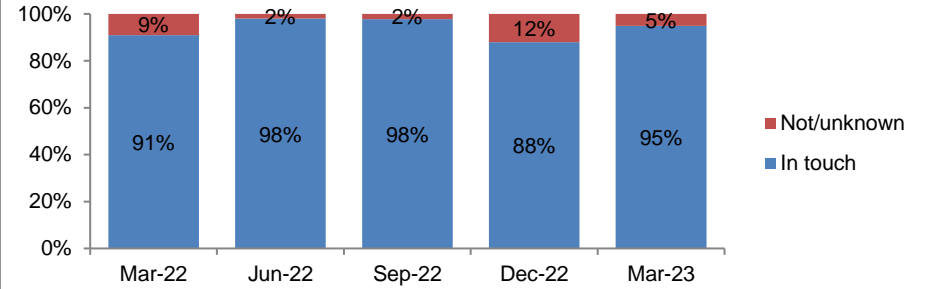
## Wychavon



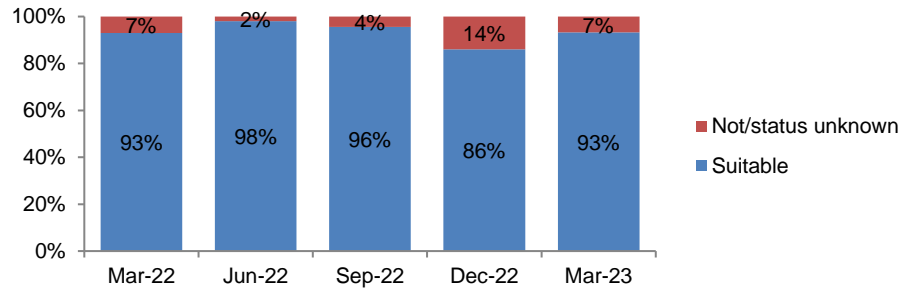
**Number of Care Leavers Open for Services**



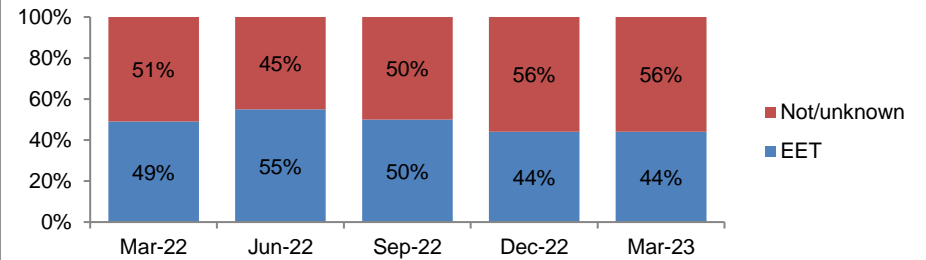
**Percentage of Care Leavers In Touch**



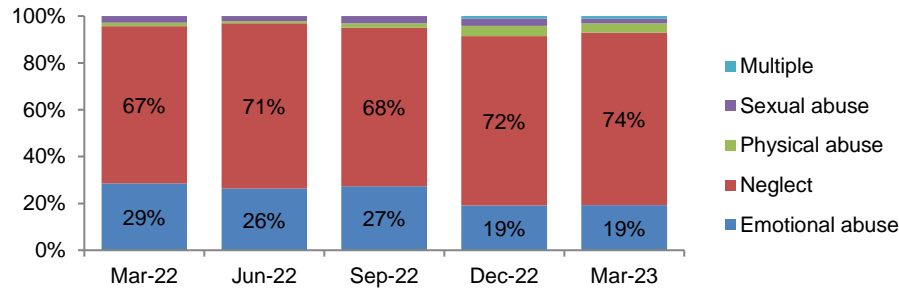
**Percentage of Care Leavers in Suitable Accommodation**



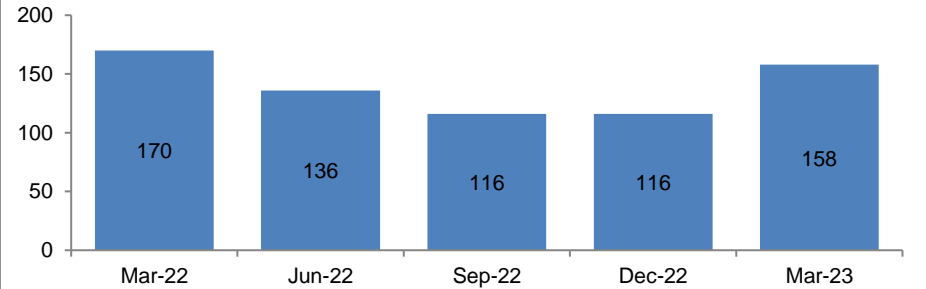
**Percentage of Care Leavers in Education/Employment/Training**



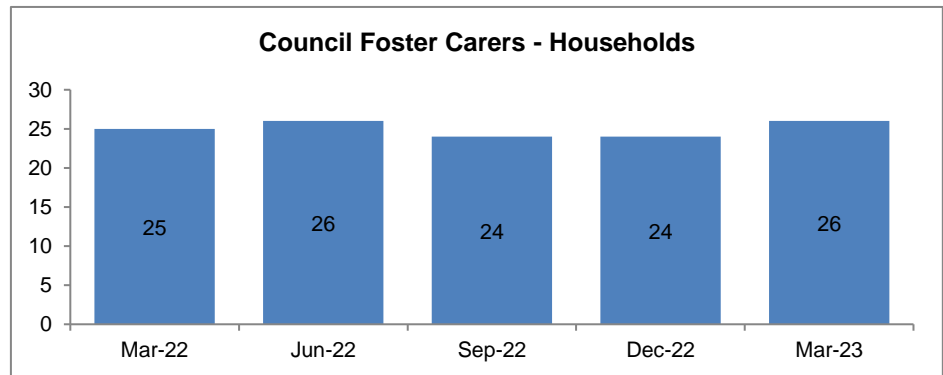
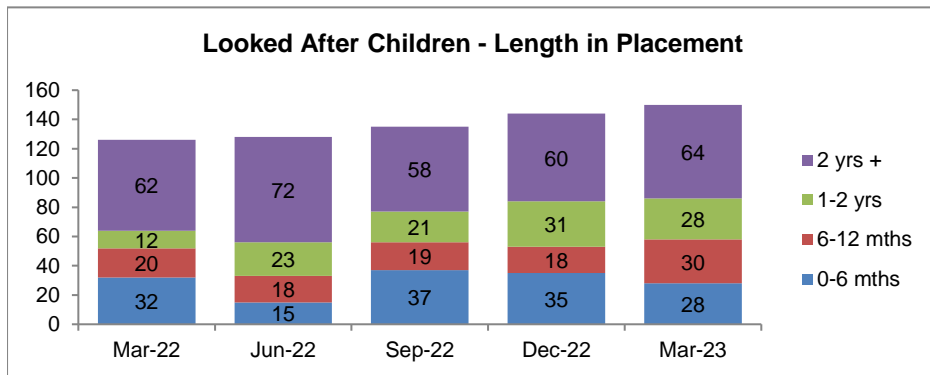
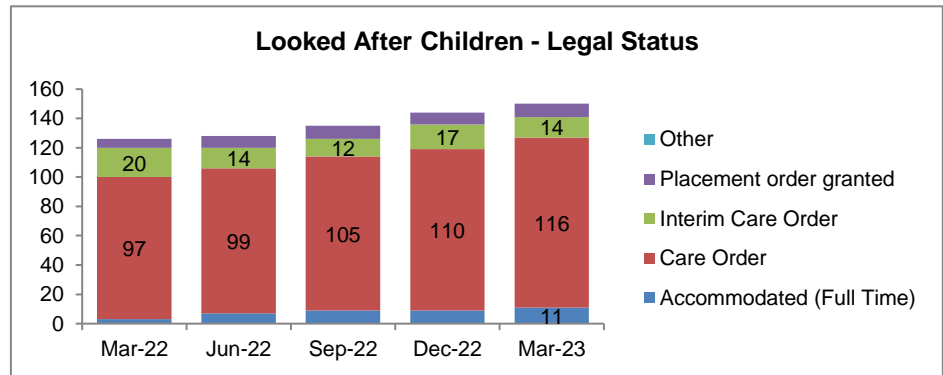
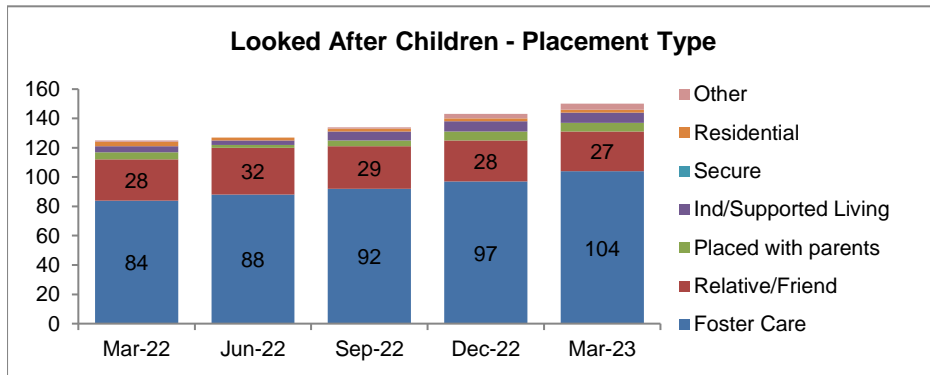
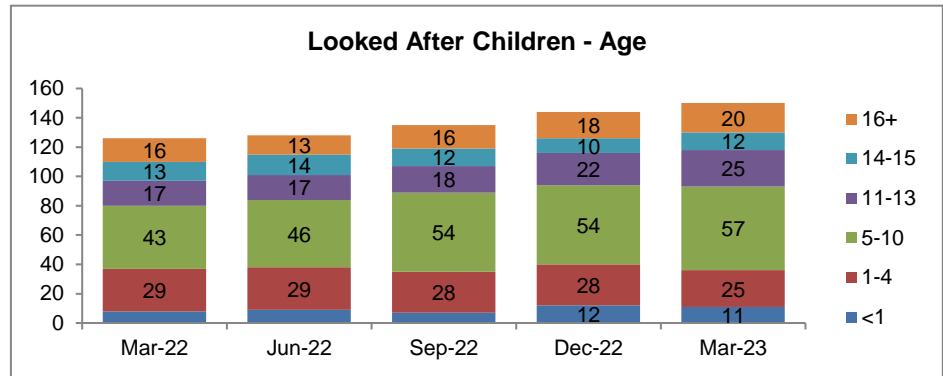
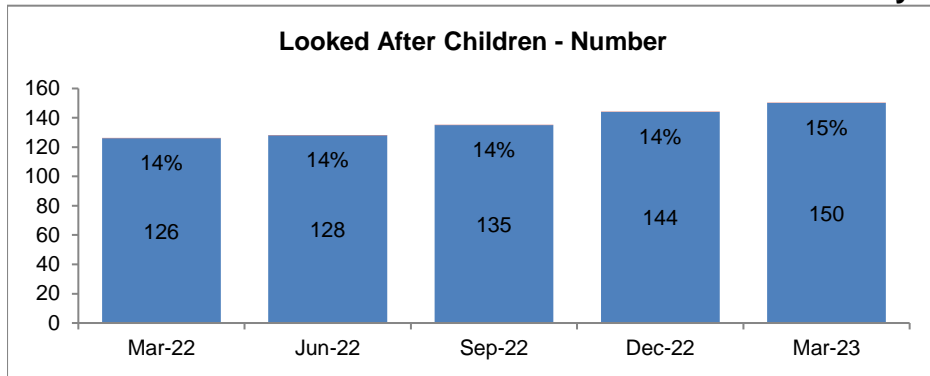
**Percentage of Child Protection Plans by Latest Category**



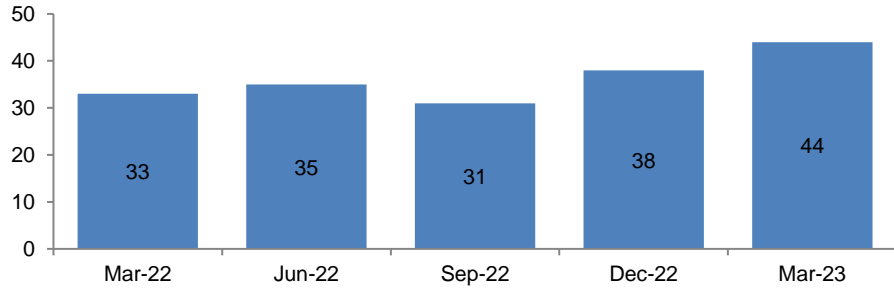
**Children In Need - Number**



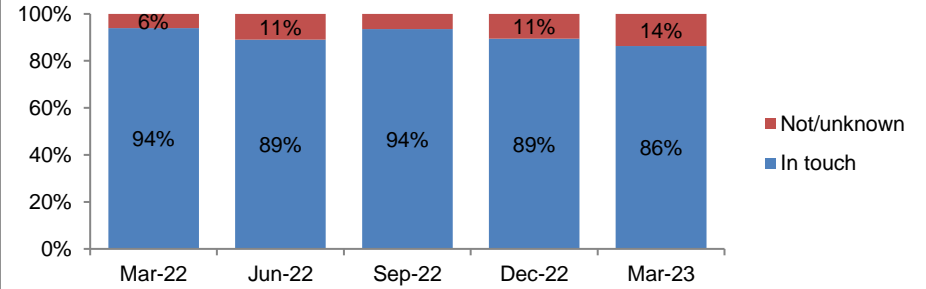
## Wyre Forest



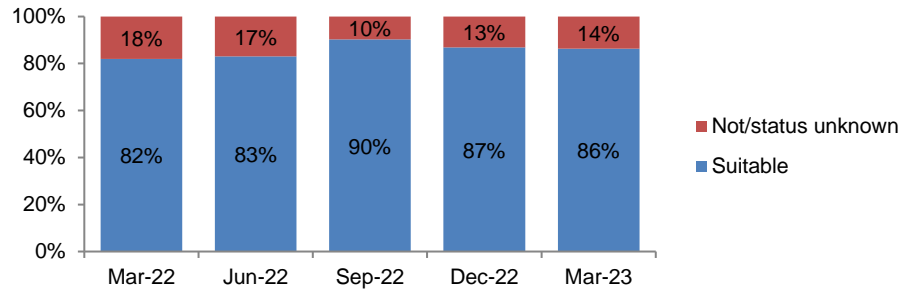
**Number of Care Leavers Open for Services**



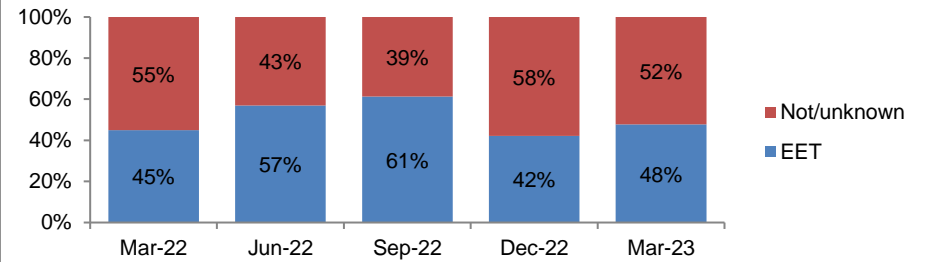
**Percentage of Care Leavers In Touch**



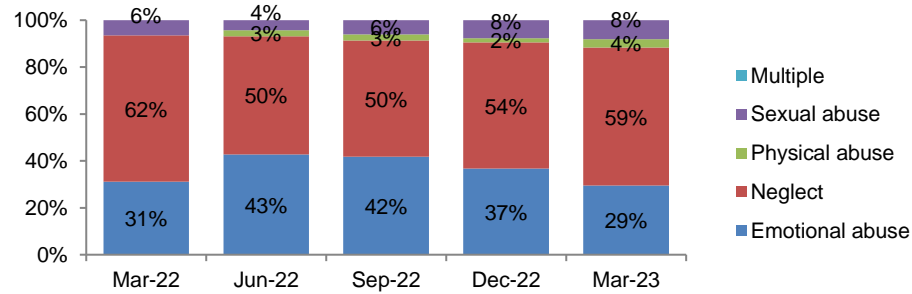
**Percentage of Care Leavers in Suitable Accommodation**



**Percentage of Care Leavers in Education/Employment/Training**



**Percentage of Child Protection Plans by Latest Category**



**Children In Need - Number**

